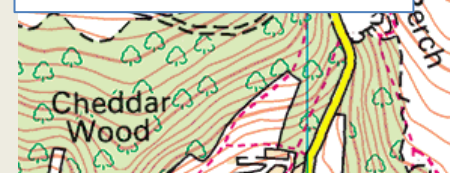


Leg3-4. Go through gate by barn, turn left shortly afterwards



Leg3-16. Turn sharp left into track and pass beside houses to reach the foot of the gorge


2025 New Location
See change-over map



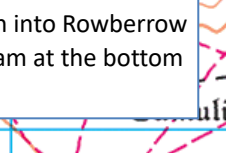
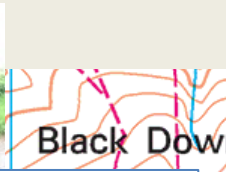
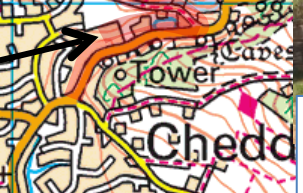
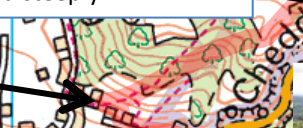
Leg3-6. Take path down into Rowberrow Warren. Cross the stream at the bottom and turn right



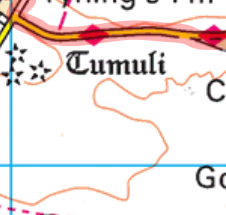
Leg3-7. Climb steeply to join a gravel track



Leg3-15. Go through gap in wall and then left over stile, begin to descend steeply



Leg3-8. Follow the road ahead after Tynning's Farm and after 1 km turn right towards Piney Sleight Farm



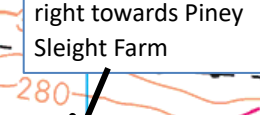
Leg3-13. Go through the kissing gate and up steep steps ahead



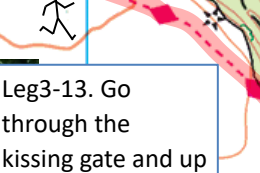
Leg3-14. Follow edge of gorge and then the stone wall. Turn right in front of gate




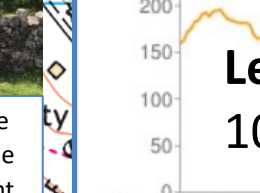

Leg3-9. Fork right (avoiding the farmyard)



Leg3-10. Turn left at a gate and follow the path beside the stone wall

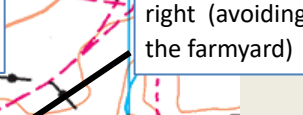


Leg3-11. After a gate descend steeply under trees and keep going on down the valley

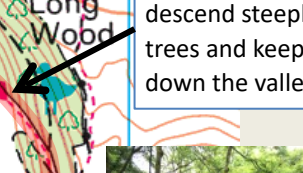


UPHILL to WELLS RELAY


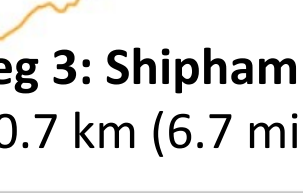
Leg3-9. Fork right (avoiding the farmyard)



Leg3-10. Turn left at a gate and follow the path beside the stone wall




Leg3-11. After a gate descend steeply under trees and keep going on down the valley



Leg3-10. Turn left at a gate and follow the path beside the stone wall



Leg3-11. After a gate descend steeply under trees and keep going on down the valley



Leg3-12. After passing Black Rock Quarry, bear right beside the gate

